




LEGEND

-  Historic District
-  Property Parcels

HISTORIC DISTRICT



SPRINGVILLE CITY
 PLANNING & DEVELOPMENT
 GEOGRAPHIC INFORMATION SYSTEMS
 110 S. MAIN ST. - SPRINGVILLE, UTAH


 1 in = 0.18 miles
 1:11,116

MAP 8-5 SPRINGVILLE HISTORIC DISTRICT

This document is neither a legally recorded map nor a survey and is not intended to be used as one. This document is a compilation of records, information and data provided by various City, County, and State resources and other sources, and is to be used for reference purposes only. Springville City makes no warranty, expressed or implied, as to the accuracy of this data and expressly disclaims liability for the accuracy of the data and document.

